

Black Forest High Road

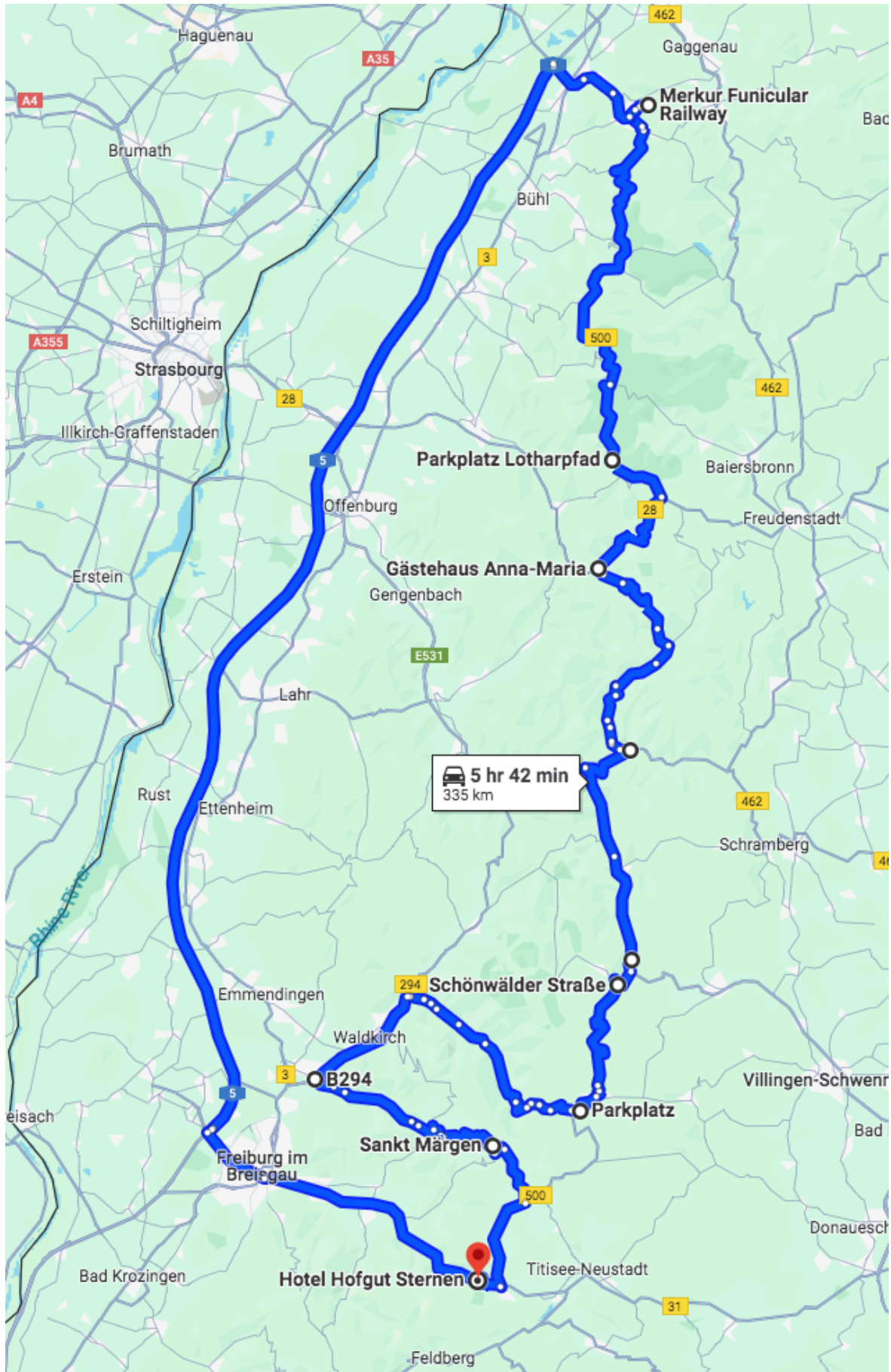
Trip Time: 5:45 hours Distance: 335 km

Time does not include stops for exploring or lunch (Mummelsee or Baden-Baden)

















Waze Via Points:

- Day 4 VP1 Sankt Margen
- Day 4 VP 2 Denzlingen
- Day 4 VP3 Furtwangen
- Day 4 VP 4 Triberg
- Day 4 VP 5 Cuckoo Clock
- Day 4 VP 6 Wolfach Bypass
- Day 4 VP 7 Bad Peterstal
- Day 4 VP 8 Parking Pano Lotharpfad
- Day 4 VP 9 Mummelsee
- Day 4 VP 10 Talstation MerkurBergbahn (for railway)
- Day 4 VP 11 Michaelstunnel
- Day 4 VP 12 Freiburg
- Day 4 - Kongresshausgarage (for Baden-Baden town)
- Day 4 - Parking Hirschsprung (for deer statue on return)



Hotel to Cuckoo Clock







92 km / 1:50

-  Right out of the hotel (cross under the road) onto the B31 towards Donaueschingen/Titisee-Neustadt for 4 km
-  Slip road onto the **B500** towards **Triberg** - turning left at the bottom of the slip road (no signs) for 8 km
-  Left at the junction just after the red hotel onto the L128 towards **Freiburg** for 6 km
-  Right in the centre of Sankt Margen signed **St Peter** for 20 km
-  Left to the **B294** signed **Freudenstadt**
Keep to the right to merge onto B294 for 10 km
-  Slip road on the right signed **Furtwangen** then right at the end of the slip road for 200 m
-  Right at the end of the slip road signed **Furtwangen** for 270 m
-  Straight to **Furtwangen** for 23 km
-  Straight to **B500 Triberg** for 1.5 km
-  Right to follow the one way system then keep to the left lane for 100 m
-  Left towards **Triberg** for 450 m
-  Right towards **Triberg** for 13 km
-  Right at the crossroads and through Triberg centre for 2 km
-  Left at the crossroads onto the **B33** for 1 km

Arrive at the World's Largest Cuckoo Clock on the right immediately after the tunnel 2€ entrance to see inside

Cuckoo Clock to Lotharpfad Viewing Platform

74 km / 1:15

- Continue on the **B33** for 17 km
-  Keep right taking the **B294** exit towards **Freudenstadt** for 400 m
-  Left at the end of the slip road onto the B294 for 5 km
-  Left towards **Bad Rippolsau-Schapbach** for 13 km
-  Left after the tennis court and large wood yard towards **Bad Rippolsau-Schapbach** for 12 km
-  Right onto the **B28** towards **Freudenstadt** for 11 km
-  Left onto the **B500** signed **Baden-Baden** for 5.7 km










Arrive at Lotharpfad Viewing Platform





A 1999 hurricane flattened this part of the forest. 1 km (20 minute) walk on boardwalk with viewing platform over the Rhine Valley to France.

Lotharpfad Viewing Platform to Baden-Baden

42 km / 0:50














- Continue North on the B500 for 7.5 m
-  Straight at the roundabout to Baden-Baden for 13 km
Arrive at Lake Mummelsee - there is a shop and a restaurant at the hotel - could stop for lunch depending on time or continue to the railway
-  Continue on the B500 to Baden-Baden for 18 km
-  Left at the T-junction signed B500 Freiburg for 300 m
-  Road goes to the right (crosswalk) then keep to the left signed **Centrum** for 170 m
-  Left at  signed Centrum / **Mercur Bergnahren** for 850 m
-  Keep to the right (not going through the tunnel) signed **BAD** for 150 m and keep straight at the top of the slip road
-  Merge onto the main road (keeping right to go straight at  for 350 m

-  First exit right signed **Merkur** (narrow one way street) for 1 km
-  Right at the give way sign for 800 m

Arrive at Merkur Funicular Railway



Merkur to Hotel (could divert into Baden-Baden parking) 136 km / 1:50

- Return back down the entrance road for 750 m
-  Left where the road forks (tall redwood) for 550 m
-  Right to follow the one way system for 160 m
-  Left to follow the one way system for 650 m
-  Left onto the main road for 50 m
-  Straight at the roundabout signed **Freudenstadt** (autobahn) for 160 m
-  Right lane and turn right to **B500** (autobahn) into the tunnel for 3 km
-  Keep to the left lanes to go straight for 2.7 km
-  Second exit straight (autobahn) for 3.6 km
-  Exit on the right to the **A5 (de-restricted)** towards **Basel** for 96 km
-  Exit 62 for **B31a** to **Freiburg** (keep left at the first fork on the slip road then keep right at the second to merge onto B31a) for 7 km
-  Through Freiburg straight at  - sign **B31 Donaueschingen** for 21 km
At about 15 km through Hell Pass look up to see the deer statue
-  Exit on the right to the hotel signed **Hollsteig** (turn left to go under the road and left to the hotel) for 500 m

Arrive at Hotel Hofgut Sternen